

Gatun Lake Water Levels

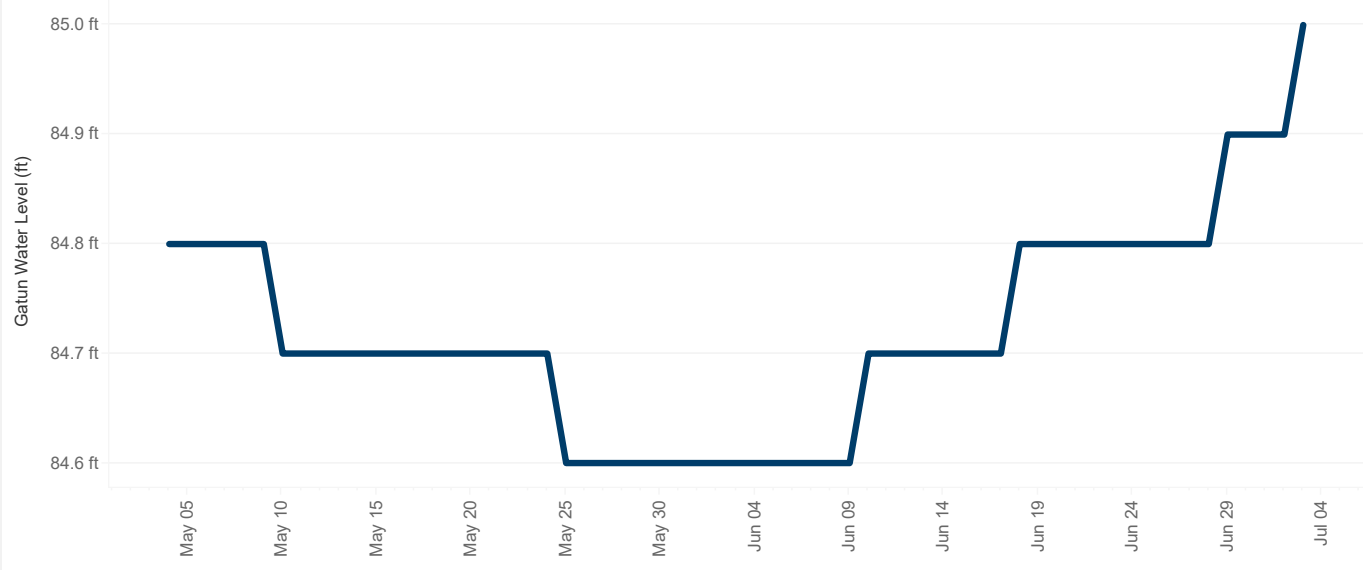
Official Gatun Water Level
for
May. 03, 2021
84.8 ft

Variable Fresh Water Surcharge for
all transits that begin on
May. 03, 2021
1.57%

Official Maximum Draft
Neopanamax Panamax
49.0 ft 39.5 ft

Gatun Water Level Projection

Last projection uploaded on: May. 03, 2021 09:38 (GMT-5)

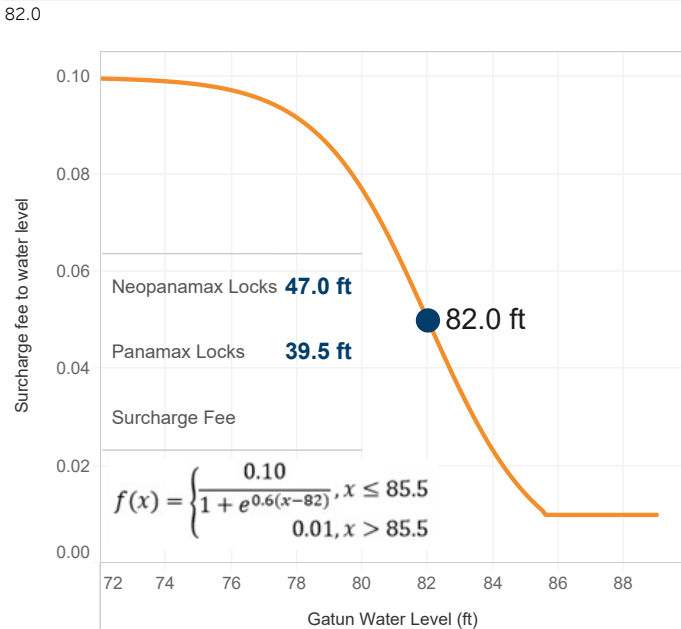


Probable

The estimated maximum drafts shown in the Gatun Water Level Projection graph are only estimates and shall be used for reference purposes only. The official maximum Panama Canal transit drafts are communicated via Advisories to Shipping.

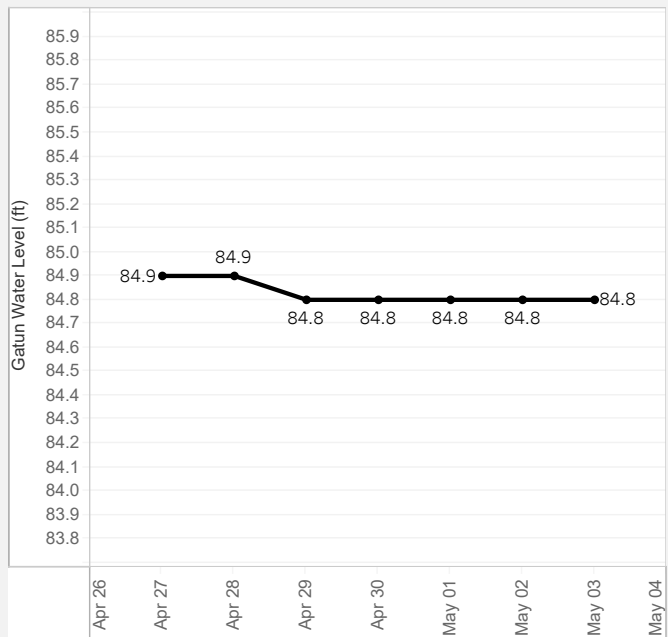
Fresh Water Surcharge Calculator

Select the desired water level from the slider



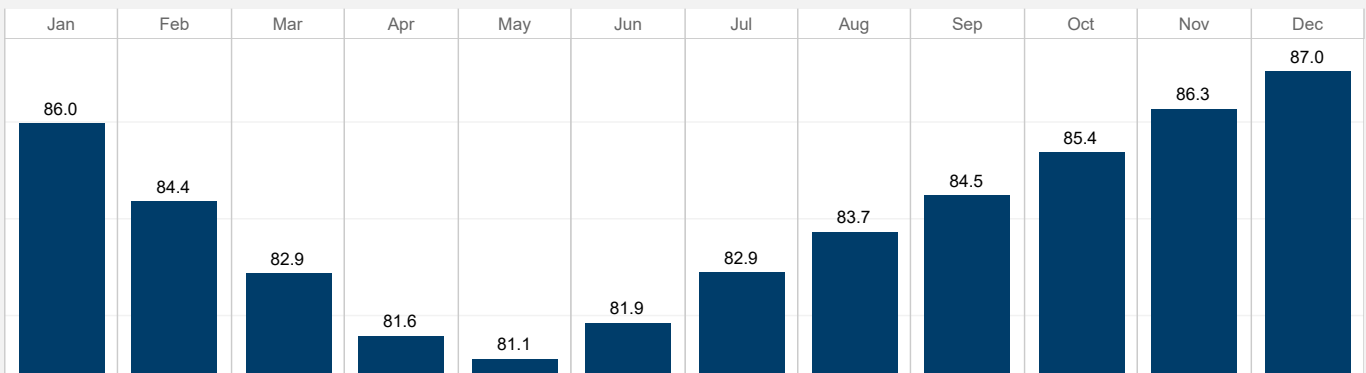
The estimated maximum drafts shown in the Fresh Water Surcharge Calculator graph are only estimates and shall be used for reference purposes only. The official maximum Panama Canal transit drafts are communicated via Advisories to Shipping.

Observed Official Gatun Water Levels



Gatun Lake Average Water Levels for the Past 5 Years

Hover or click to see water levels by year.



Past 5 Years